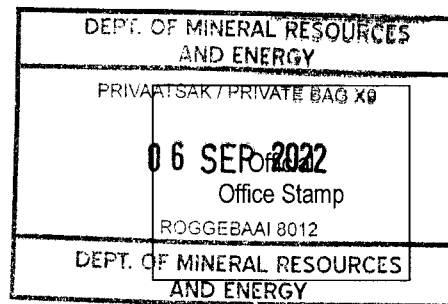




mineral resources & energy

Department: Mineral Resources and Energy
REPUBLIC OF SOUTH AFRICA



MINING PERMIT

[issued in terms of section 27 of the Mineral and Petroleum Resources Development Act, 2002 (Act No. 28 of 2002)]

Permit No.	09/2022	Region	Western Cape
Office reference	WC/30/5/1/3/2/10294MP		

Permission is hereby granted under and subject to the provisions of the Mineral and Petroleum Resources Development Act,

2002 to [full name]	BAREND BARTHOLOMEUS THERON
---------------------	----------------------------

Identity number in case of a natural person	6	3	0	4	0	9	5	0	2	3	0	8	1
---	---	---	---	---	---	---	---	---	---	---	---	---	---

In the case of a person other than a natural person please indicate:

Co		Cc		Partnership/Joint venture		Other *	
----	--	----	--	---------------------------	--	---------	--

* If other, specify

Registration number of Co. or Cc.

To mine for [name of mineral]

On [full name of farm and subdivision, registration division and no.]	On Portion of Remainder of the farm Leeuwenfontein No.6
---	---

as indicated on the attached plan No.	09/2022	signed by the Regional Manager on	0	6	0	9	2	0	2	2
---------------------------------------	---------	-----------------------------------	---	---	---	---	---	---	---	---

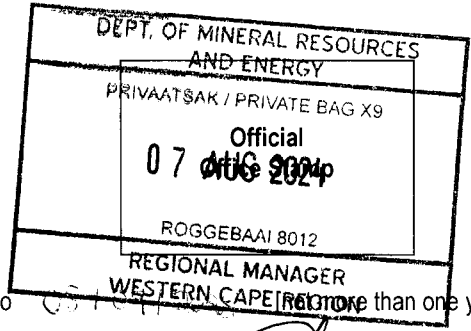
Unless this permit is suspended, cancelled, abandoned or lapses, it shall be valid for a period (not more than two years) which shall extend from the date of issuing to and may be renewed for three periods each which may not exceed one year.

This permit does not exempt the holder from the requirements of any provision of any other law or from any restrictive provisions or conditions contained in the title deed of the land concerned, nor does it encroach upon the rights of any person who may have an interest in the land concerned.

Signed at this day of 2022

MINISTER OF MINERAL RESOURCES AND ENERGY

RENEWALS




First renewal approved for the period from 06 / 09 / 2024 to 05 / 09 / 2025 [not more than one year].

AS WITNESSES

1. [Signature]
(Signature)

2. _____
(Signature)

[Signature]
MINISTER OF MINERAL RESOURCES AND ENERGY



DATE: 7/8/2024

Second renewal approved for the period 05 / 09 / 2025 to 04 / 09 / 2026 [not more than one year].

AS WITNESSES

1. _____
(Signature)

2. _____
(Signature)

[Signature]
MINISTER OF MINERAL RESOURCES AND ENERGY

DATE: 22/9/2025



Third renewal approved for the period _____ to _____ [not more than one year].

AS WITNESSES

1. _____
(Signature)

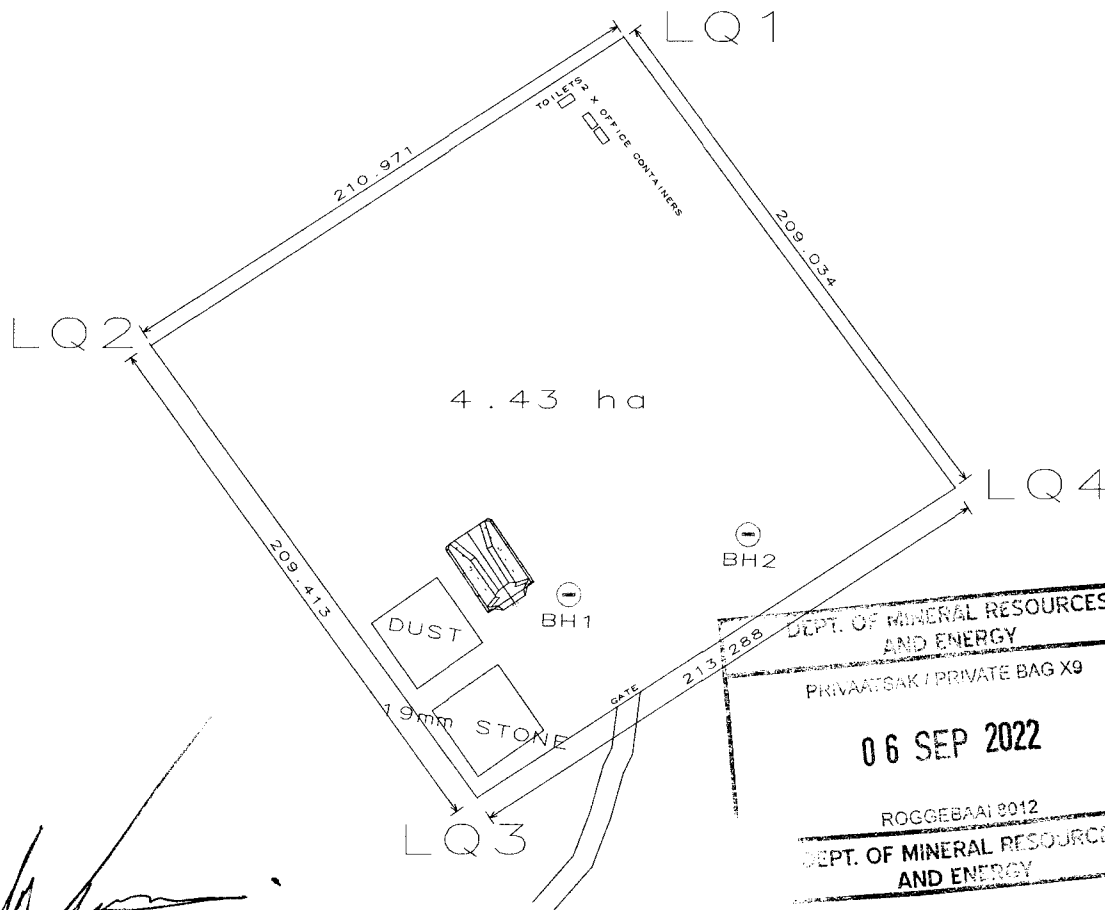
2. _____
(Signature)

MINISTER OF MINERAL RESOURCES AND ENERGY

DATE: _____

PROPOSED LEEUWENFONTEIN QUARRY

PROPOSED QUARRY AREA IS 4.43 HA
PROPOSED QUARRY POSITION




Code	Lat.DecimalDeg	Long.DecimalDeg
LQ1	-31.66733985	23.67437161
LQ2	-31.66837912	23.67250825
LQ3	-31.66990346	23.67381181
LQ4	-31.66884886	23.67569267

THE QUARRY WILL BE ACCESSABLE THROUGH EXISTING FARM ROADS FROM THE R63
THERE WILL BE TWO STOCKPILES. A DUST AND A 19mm STONE STOCKPILE
THERE WILL ALSO BE THE FOLLOWING ON SITE :
- TWO BOREHOLES SITUATED AT THE PROPOSED QUARRY
- TWO OFFICE CONTAINERS
- ABLUTION FACILITY
BOREHOLE POSITIONS
Borehole 1 -31.6692180 23.6741711
Borehole 2 -31.6690091 23.6748781



S. LEU-TEK
S. LEU-TEK

DRAWN BY Hannes vd Berge CONCOR INFRASTRUCTURE	APPROVED BY REGIONAL MANAGER of the DMR  16/9/2022	DRAWN FOR CONCOR INFRASTRUCTURE	PROJECT LEEUWENFONTEIN QUARRY SCALE : 1 / 2750 DATE 23/3/2021	NOTES MISTHOEK TRUST LEEUWENFONTEIN nr 6 MURRAYSBURG DISTRICT BEAUFORT WES MUNICIPALITY SYSTEM S - 360 - LQ23 - WGS
---	--	---	--	--